

Scottish Borders Council
Town And Country
Planning (Scotland) Act
1997

20/00343/FUL
02.07.2020

NEW ACCESS/EGRESS POINT
TO SINGLE TRACK ROAD.
VISIBILITY SPLAY AS DETAILED
IN 200104-4-01

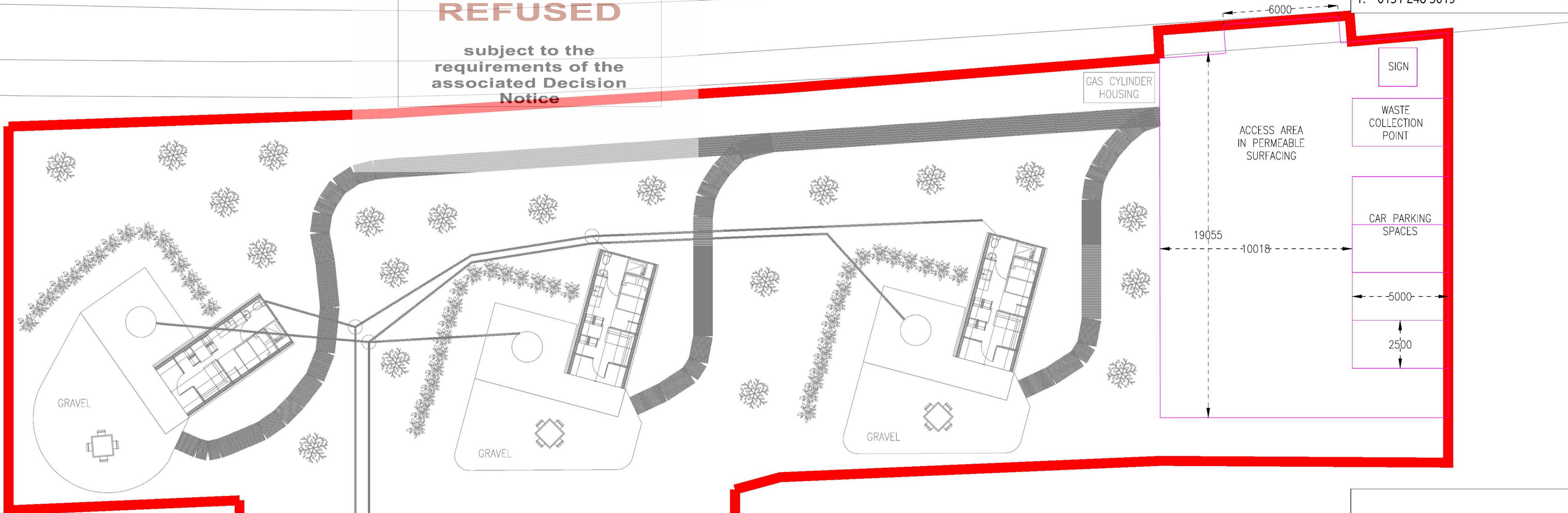
NEW ROAD ACCESS 6m
WIDE TO ENSURE MINIMAL
IMPACT TO ROAD

GLampitect

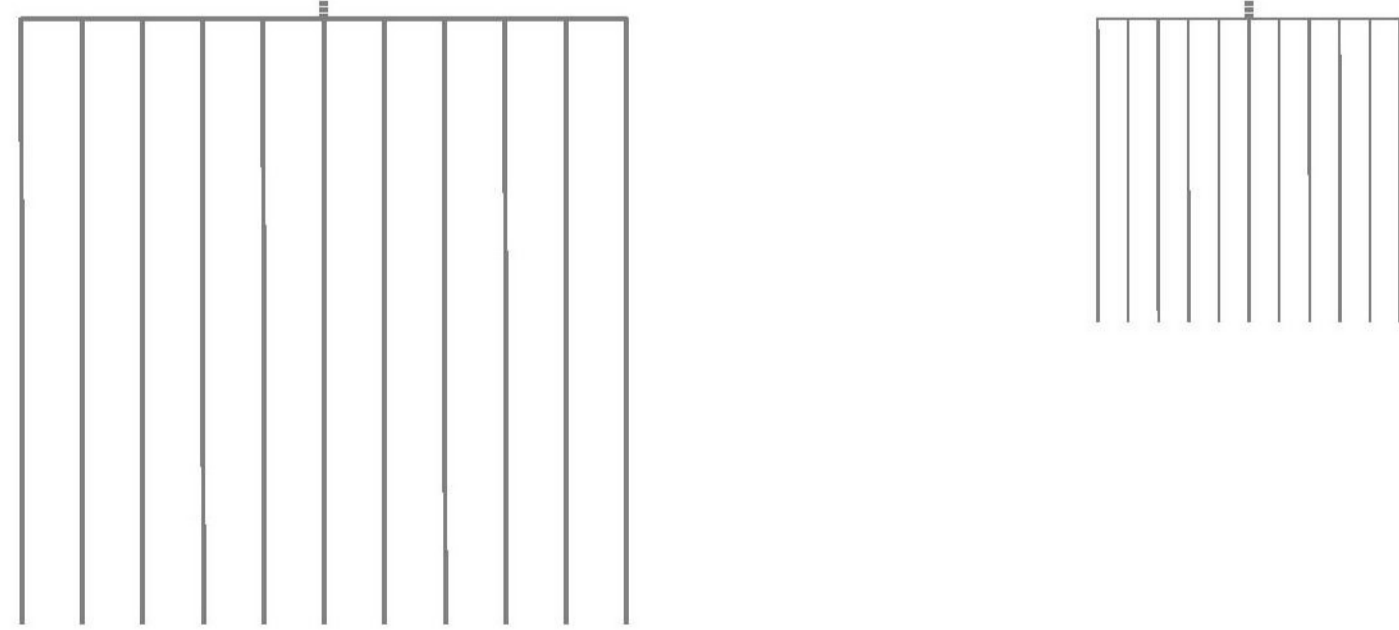
W: WWW.GLAMPITECT.CO.UK
E: CONTACT@GLAMPITECT.CO.UK
T: 0131 248 3019

REFUSED

subject to the
requirements of the
associated Decision
Notice



ROAD LAYOUT (SCALE 1:100)



NOTES

1. DO NOT SCALE FROM THIS DRAWING

KEY TO SYMBOLS



GLAMPING POD



BENCH AND SEATING



WILDFLOWERS



INDIGENOUS SHRUBBERY



DRAINAGE



ROAD / PARKING



FOOTPATH



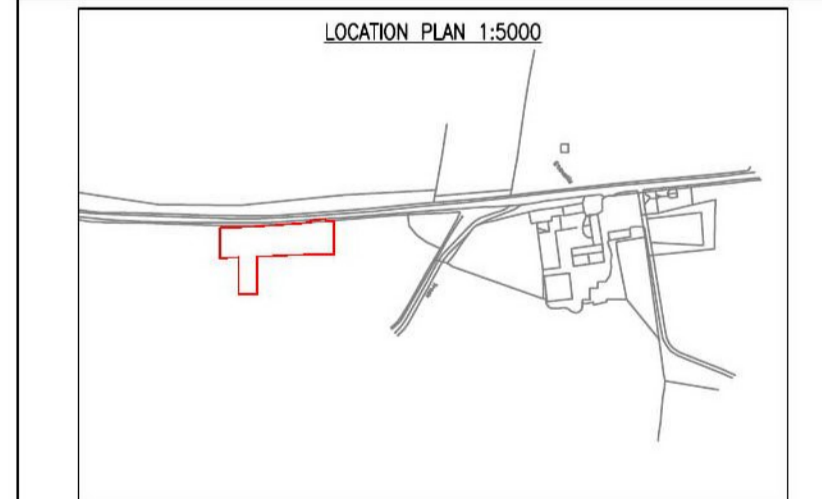
HOT TUB



SCALE BARS

Date	Description	Rev	By
------	-------------	-----	----

Revision Description



Project:
STOULIE SNUGS LUXURY GLAMPING PODS
HAWICK
TD9 7NX

Drawing Title:
PROPOSED ROAD PLAN

Drawing Number:
200104-3-01

Revision:
Date: 14/03/2020
Scale: 1:100 (UNLESS STATED)
Drawn By: CALUM MACLEOD

CAD Dwg File:
Arch. Base Dwg:

Issue Status:
Full Planning Application